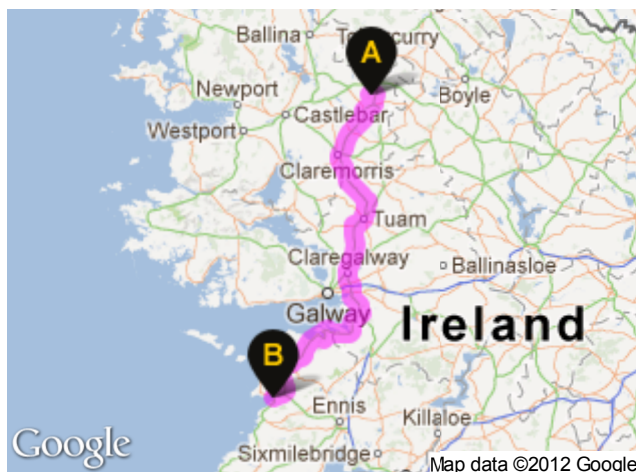





Route Planner




From Knock International Airport, Charlestown, County Mayo to Lahinch, County Clare, Republic Of Ireland

Distance: 98.6 miles | **Time:** 2 hr 25 min

Road	Distance (miles)	Directions	Total (miles)
	0.00	Start out on unnamed road	0.00
R376	0.26	At roundabout take the 2nd exit onto the R376 Signposted All Routes	0.26
N17	1.24	Turn right onto the N17 Signposted Galway	1.49
	4.01	Continue forward onto Culmore Road - N17Entering Kilkelly	5.51
	6.67	(edge of) Knock	12.17
	9.40	Continue forward onto Claremorris Road - N17Entering Ballindine	21.57
	4.89	Continue forward onto the N17Entering Milltown	26.46
 Broken down and not yet an AA member? Call 0800 980 8444			
	7.40	Continue forward onto Milltown Road - N17Entering Tuam	33.86
	14.55	Continue forward onto the N17Entering Claregalway	48.42
N18	0.32	Turn left onto the N18 Signposted Limerick	48.74
	3.36	At roundabout take the 2nd exit, then at roundabout take the 1st exit onto the N18 Signposted Limerick	52.11

1.35	At Carrowmoneash roundabout take the 1st exit onto the N18 Signposted Dublin	53.45
0.54	At Oranbeg roundabout take the 2nd exit onto the N18 Signposted Limerick	53.99
0.84	At roundabout take the 1st exit onto the N18 Signposted Limerick	54.83

Cracked windscreen? Call AA AutoWindshields on **0800 054 2465**



	2.33	Continue forward onto the N18 Entering Clarinbridge	57.16
	1.80	Continue forward onto the N18 Entering Kilcolgan	58.96
N67	0.38	Turn right onto the N67 Signposted Ennistimon	59.33
	2.61	Continue forward onto Oakwood - N67 Entering Ballinderreen	61.94
	3.34	Kinvarra Bay	65.28
	0.16	Continue forward onto The Quay - N67 Entering Kinvarra	65.43
	9.05	Muckinish Hill	74.48
	3.59	Continue forward onto Dolmen Holiday Village - N67 Entering Ballyvaghan	78.07
	4.00	Corkscrew Hill (hairpin bends)	82.07
	6.11	Continue forward onto Main Street - N67 Entering Lisdoonvarna	88.18
	0.33	Bear right onto the N67 Signposted Ballyvaughan	88.51
	1.27	At crossroads continue forward onto the N67	89.78



Broken down and not yet an AA member? Call **0800 980 8444**

	6.03	Continue forward onto the N67 Entering Ennistymon	95.82
	0.36	Bear right onto the N67 Signposted Milltown Malbay	96.18
	1.99	Continue forward onto Ennistymon Road - N67 Entering Lehinch	98.16
	0.33	Turn left onto Main Street - N67	98.50
	0.11	At church turn right onto the N67 Signposted Milltown Malbay	98.61

0.03 **Arrive** on Church Street

98.64

Section time 2:25, Total time 2:25

AA Roadwatch

Call 84322 – get traffic and weather news in a hurry, 24 hours.
Calls from mobiles are charged at up to 65p per minute at all times. Mobile rates vary.

About your route

This recommended route is designed as a guide to help you get to your destination safely and easily. If you find an error or omission, please let us know (routeplannerfeedback@theaa.com) so we can correct it for future users.

Always use your mobile phone safely – park legally before dialling or checking text messages. You must not use this route in a way that interferes with your control of your vehicle, or otherwise endangers your safety or the safety of others.

No representation is made or guarantee given as to the content or usability of these directions. TheAA.com and its suppliers assume no responsibility for any loss or delay resulting from use of these directions.

© Tele Atlas © Crown Copyright Licence Number 100021153 © The Automobile Association Limited 2012